

**NORTHUMBERLAND COUNTY COUNCIL
ROAD TRAFFIC REGULATION ACT 1984 - SECTION 14(1)
PARISH OF HOLLINGHILL
PUBLIC BRIDLEWAY NO 17 & PUBLIC FOOTPATH NO 18
(TEMPORARY PUBLIC RIGHT OF WAY CLOSURE) ORDER 2020**

NOTICE IS HEREBY GIVEN that the County Council intends to make an Order to prohibit the use of Parish of Hollinghill Public Bridleway No 17 and Public Footpath No 18 in the County of Northumberland.

The routes are described as follows:

Public Bridleway No 17

From a point marked A at the junction with Public Bridleway No 15 immediately west of Fallowlees in a general northerly direction for a distance of 2430 metres to a point marked B at the junction with Public Footpath No 9 at Coquet Cairn.

Public Footpath No 18

From a point marked C on Public Bridleway No 17, 100 metres north of The Comb in a northerly direction for a distance of 1050 metres to a point marked D on the parish boundary at the junction with Parish of Tosson Public Footpath No 5.

There is an alternative route available for pedestrians only from a point marked A at the junction with Public Bridleway No 15 immediately west of Fallowlees in a general north-westerly direction for a distance of 2300 metres to a point marked E, 160 metres east of Chartners then continuing in a general north-easterly and south-easterly direction for a distance of 2290 metres then in an easterly direction north of the forest boundary wall for a distance of 960 metres to a point marked B on Public Footpath No 9 at Coquet Cairn.

The Order is to be effective from the 1st April 2020 for a period of 6 months.

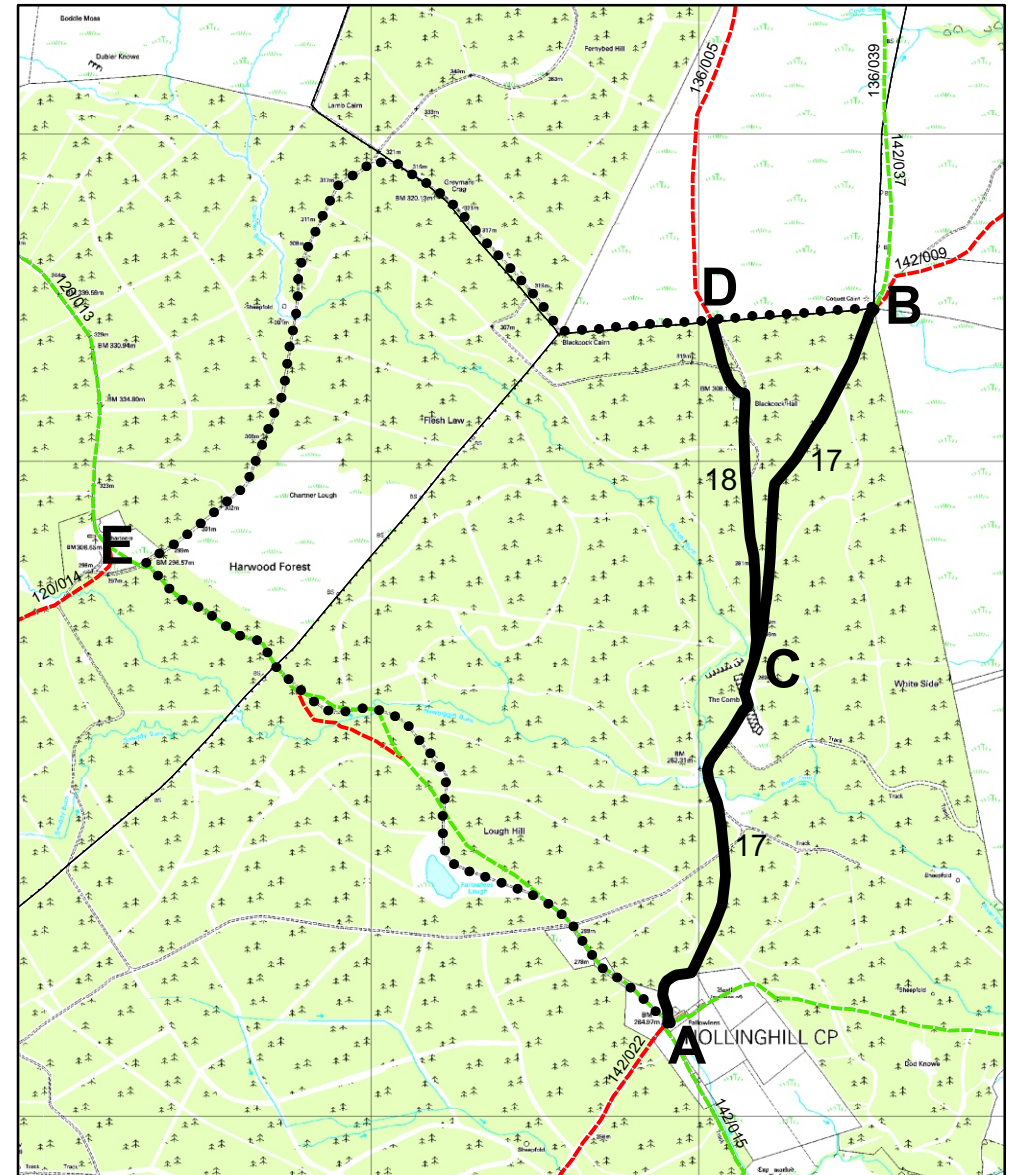
Further enquiries should be made to Tony Derbyshire, Area Countryside Officer, Telephone 01670 623024 or by email to Tony.Derbyshire@northumberland.gov.uk




The closure has been requested by Forestry England in the interests of public safety to enable harvesting in Harwood Forest.

Dated this 12th day of March 2020

Liam Henry
Legal Services Manager
Northumberland County Council
County Hall, Morpeth
Northumberland
NE61 2EF.

Duly Authorised Officer



 Northumberland County Council Infrastructure Records Local Services County Hall Morpeth Northumberland NE61 2EF Telephone 0345 600 6400		Road Traffic Regulation Act, 1984					
		 Public Rights of Way to be temporarily closed  Temporary alternative route					
<small>This map is reproduced from Ordnance Survey material with the permission of Ordnance Survey on behalf of the Controller of Her Majesty's Stationary Office Crown Copyright. Unauthorised reproduction infringes Crown Copyright and may lead to prosecution or civil proceedings. License No. 100049048 (2009).</small>		Former District	Alnwick	Parish	Hollinghill	Scale	NTS
Def. Map. No.	108/123	O.S.Map	NZ09NW/SW	Date	January 2020		